



TAKE RT. 50 WEST FROM WINCHESTER
 TURN LEFT ON RT. 29 7 3/4 MI FROM
 CAPON BRIDGE.
 DRIVE 8.1 MILES ON RT. 29
 AND TURN RIGHT ON SHORT
 MTN. BLVD. - BE SURE TO
 BEAR RIGHT AT FORK.

SHORT
 MTN
 BLVD

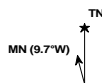
ROUTE 29
 NORTH RIVER
 ROAD

SIGN SAYS NORTH
 RIVER BEND

Data use subject to license.

© DeLorme. DeLorme Street Atlas USA® 2010.

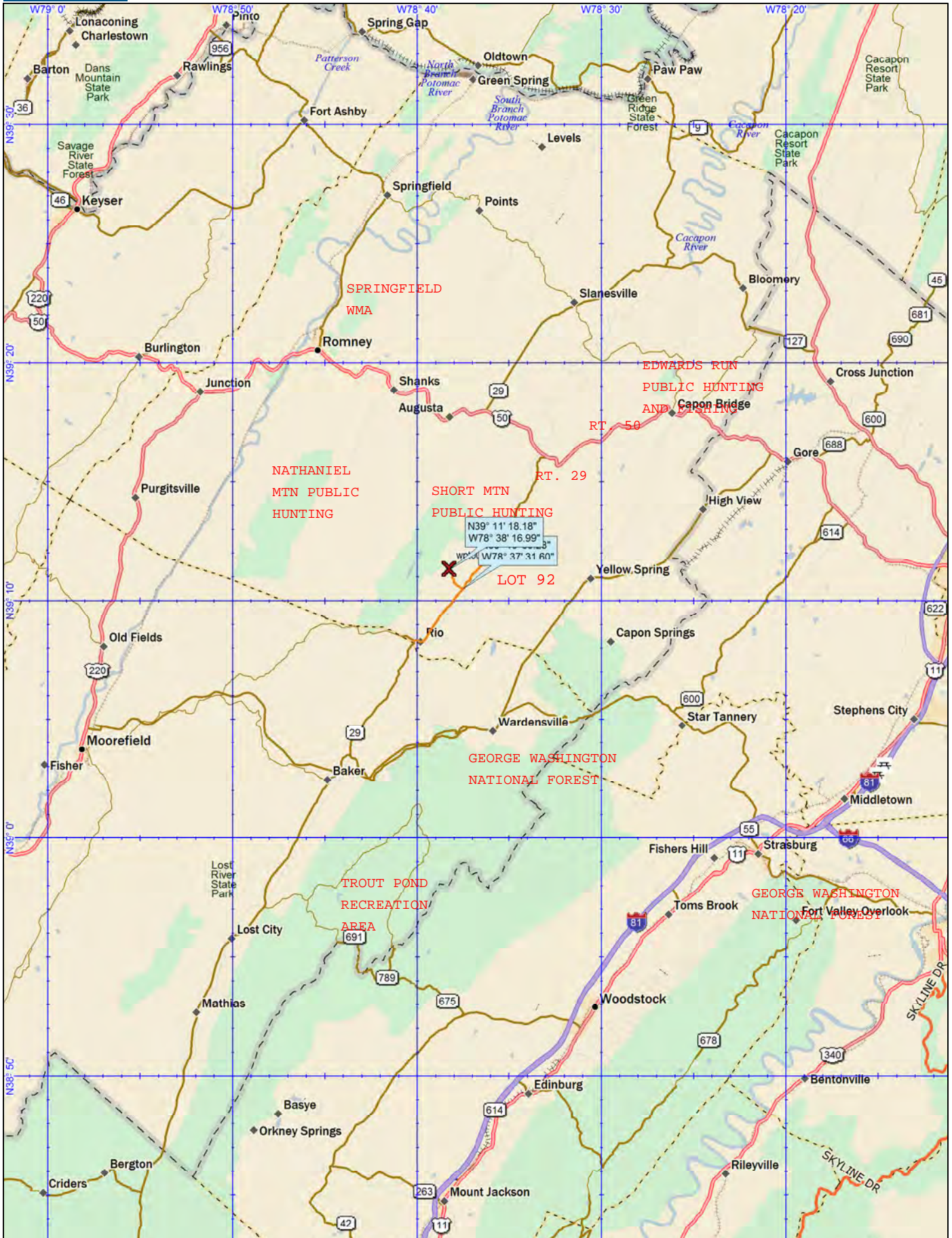
www.delorme.com



Scale 1 : 12,800



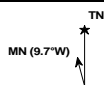
1" = 1,066.7 ft Data Zoom 14-0



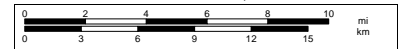
Data use subject to license.

© DeLorme. DeLorme Street Atlas USA® 2010.

www.delorme.com



Scale 1 : 400,000



1" = 6.31 mi

Data Zoom 9-0







